

R:\AG-LandCAD\71\FPlan\Sabben\2015_05_12_SAIBEN_Schrift-Polygon_ Bearbeiter Plan_Luftbild_FNP_RT.dwg

Infrastruktur

G 6

W 27

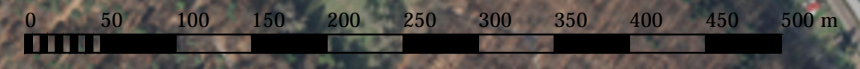
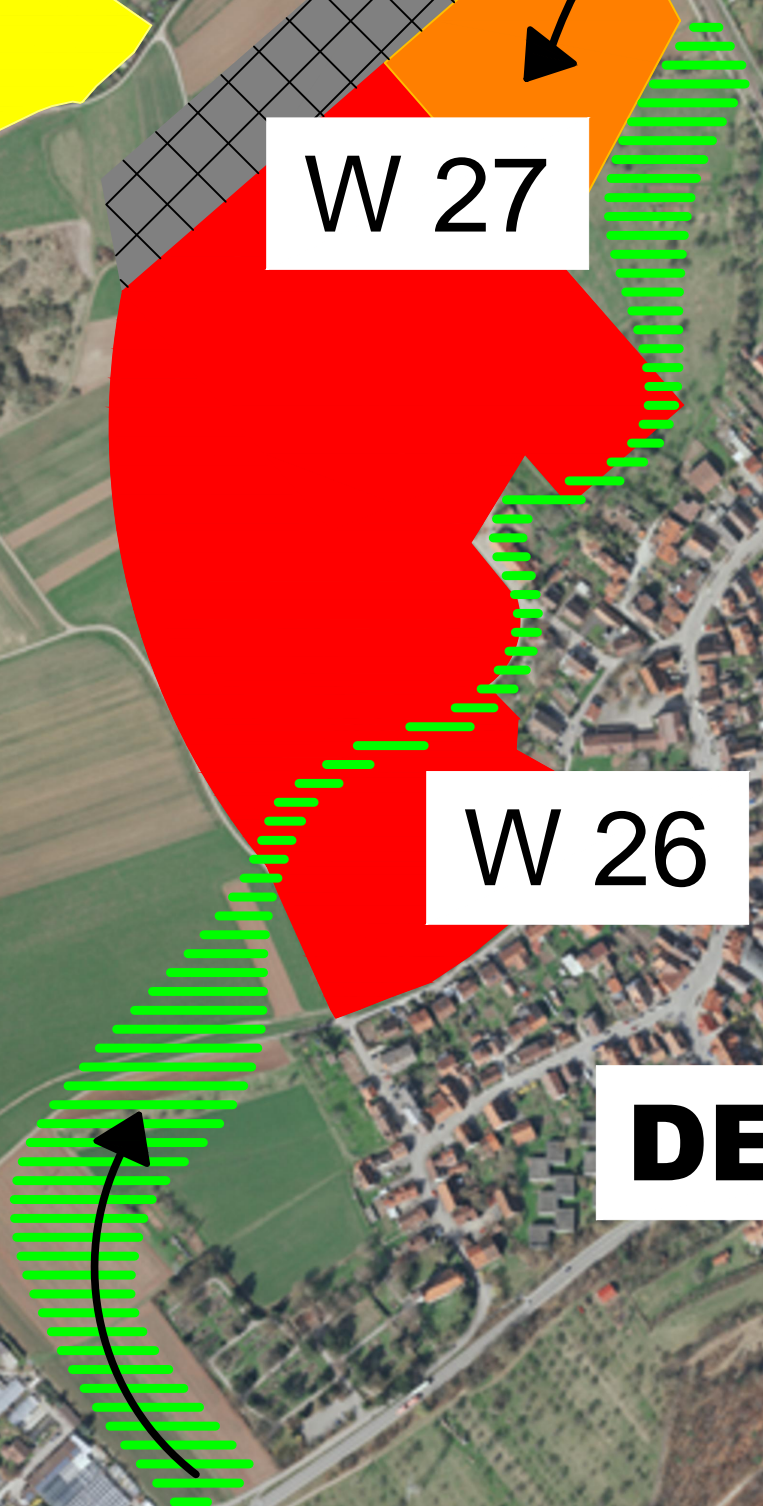
W 26

DERENDINGEN

W 9

W 25

W 10



Baugebiet Saiben Variante 1

Maßstab: 1:5000

Datum: 05.05.2015

R:\AG-LandCAD\71\FPlan\Saiben\2015_06_10_SAIBEN_Schraff-Polygon_Bearbeiteter_Plan_Luftbild_FNP_RT.dwg

Infrastruktur

G 6

W 27

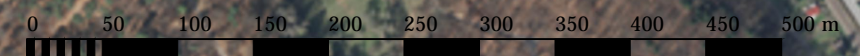
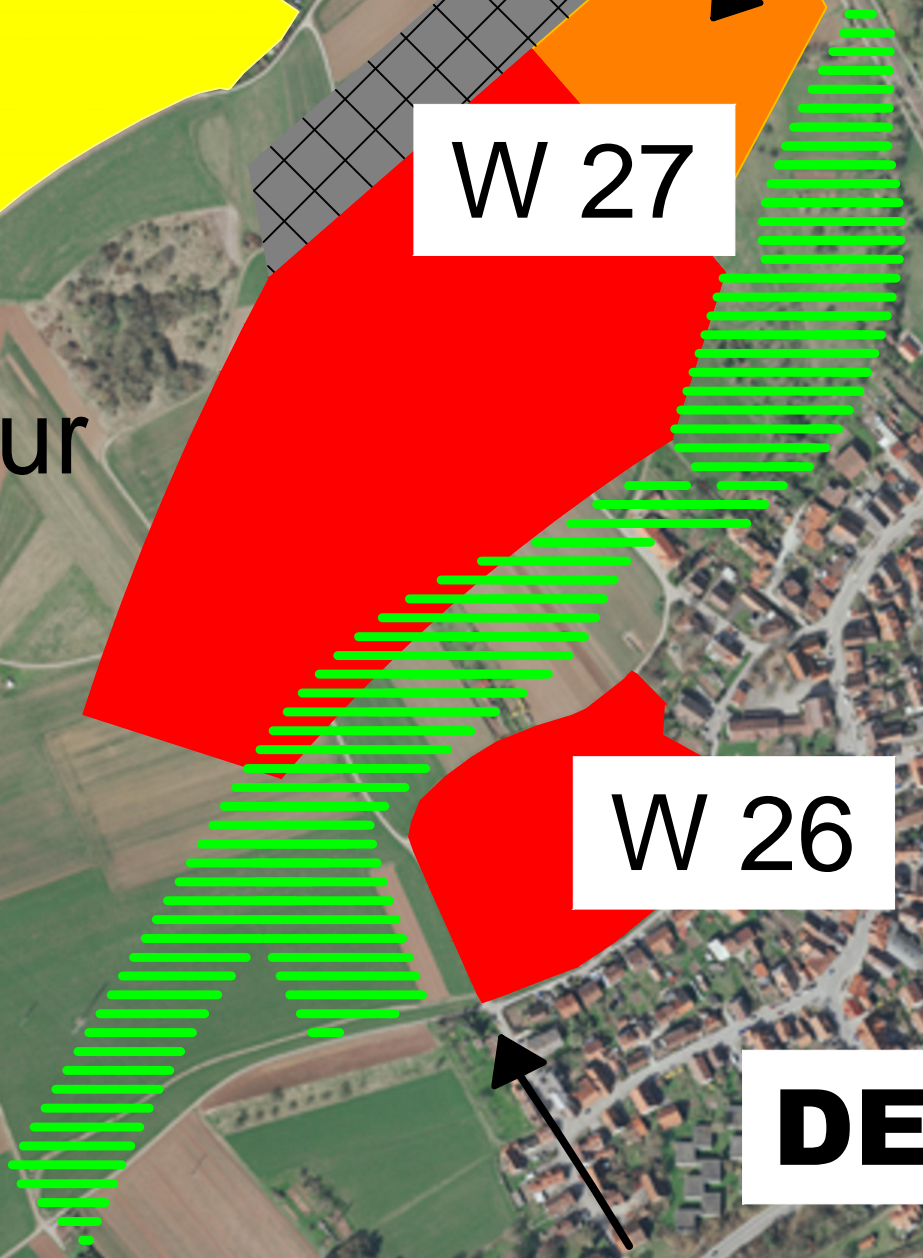
W 26

W 9

W 25

W 10

DERENDINGEN



R:\AG-LandCAD\71\FPlan\Saiben\2015_06_10_SAIBEN_Schraff-Polygon_Bearbeiteter_Plan_Luftbild_FNP_RT.dwg

Infrastruktur

G 6

W 27

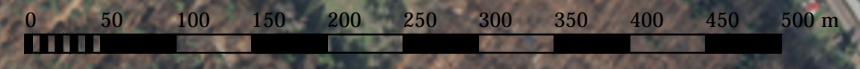
W 26

DERENDINGEN

W 9

W 25

W 10



Baugebiet Saiben Variante 3

Maßstab: 1:5000

Datum: 05.05.2015